

144° 45'

144° 50'

144° 55'



This map is part of a collection from the
DIGITAL ATLAS OF NORTHERN GUAM
www.hydroguam.net

Created by:



**Water and Environmental Research
Institute of the Western Pacific**
www.weriguam.org



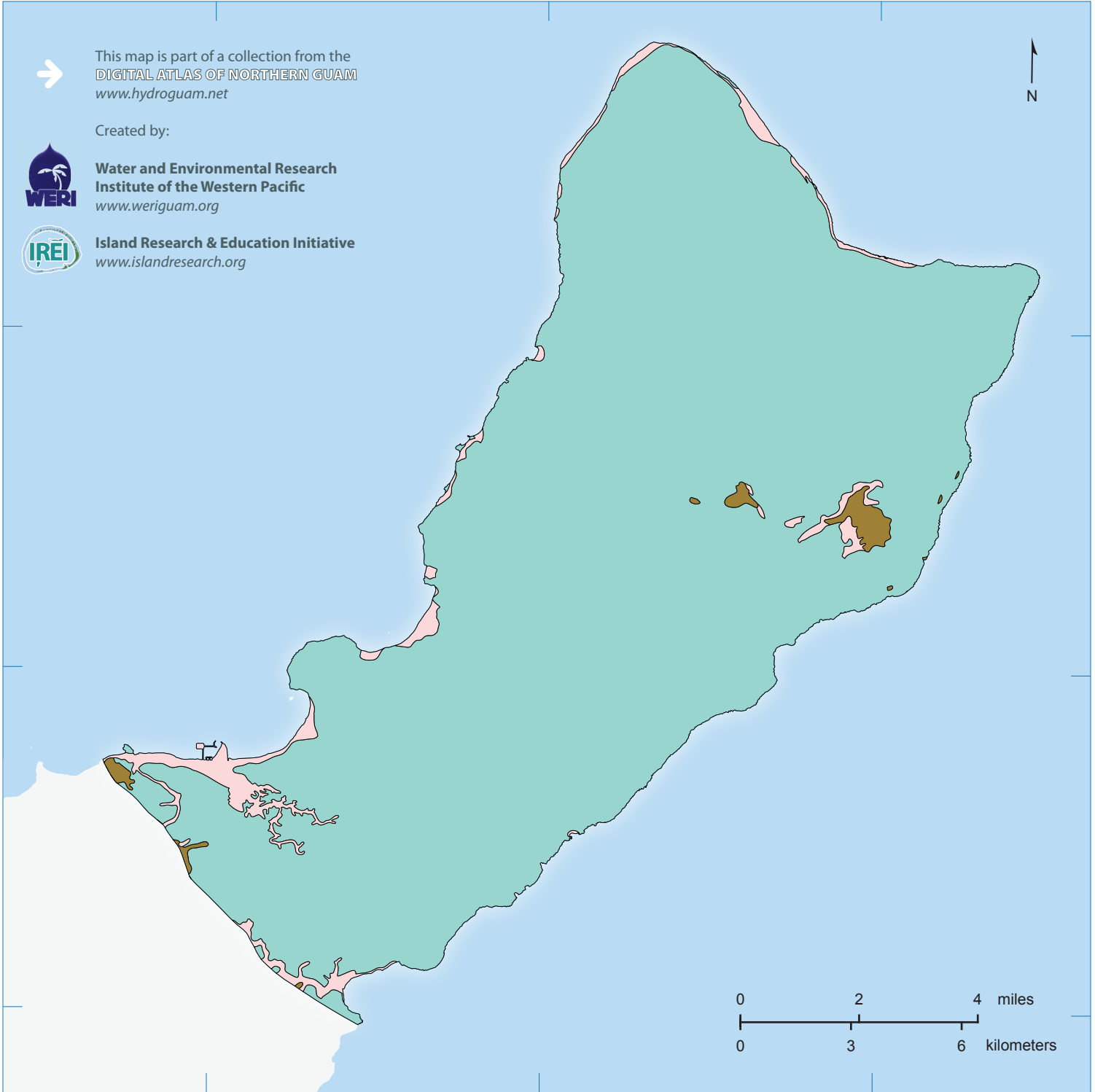
Island Research & Education Initiative
www.islandresearch.org



13° 35'




13° 30'

13° 25'



Surface geology

Simplified map by terrain type

-  Limestone terrain
-  Volcanic terrain
-  Other

This simple geologic map of northern Guam indicates the distribution of fundamental terrain types. The map is based on the newest geologic map of Guam by Siegrist, H.G. and Reagan, M. (2008), who reinterpreted and revised the Geologic Map of Guam by Tracey et al. (1964).

