

144° 45'

144° 50'

144° 55'



This map is part of a collection from the **DIGITAL ATLAS OF NORTHERN GUAM**
www.hydroguam.net

Created by:



**Water and Environmental Research
Institute of the Western Pacific**
www.weriguam.org




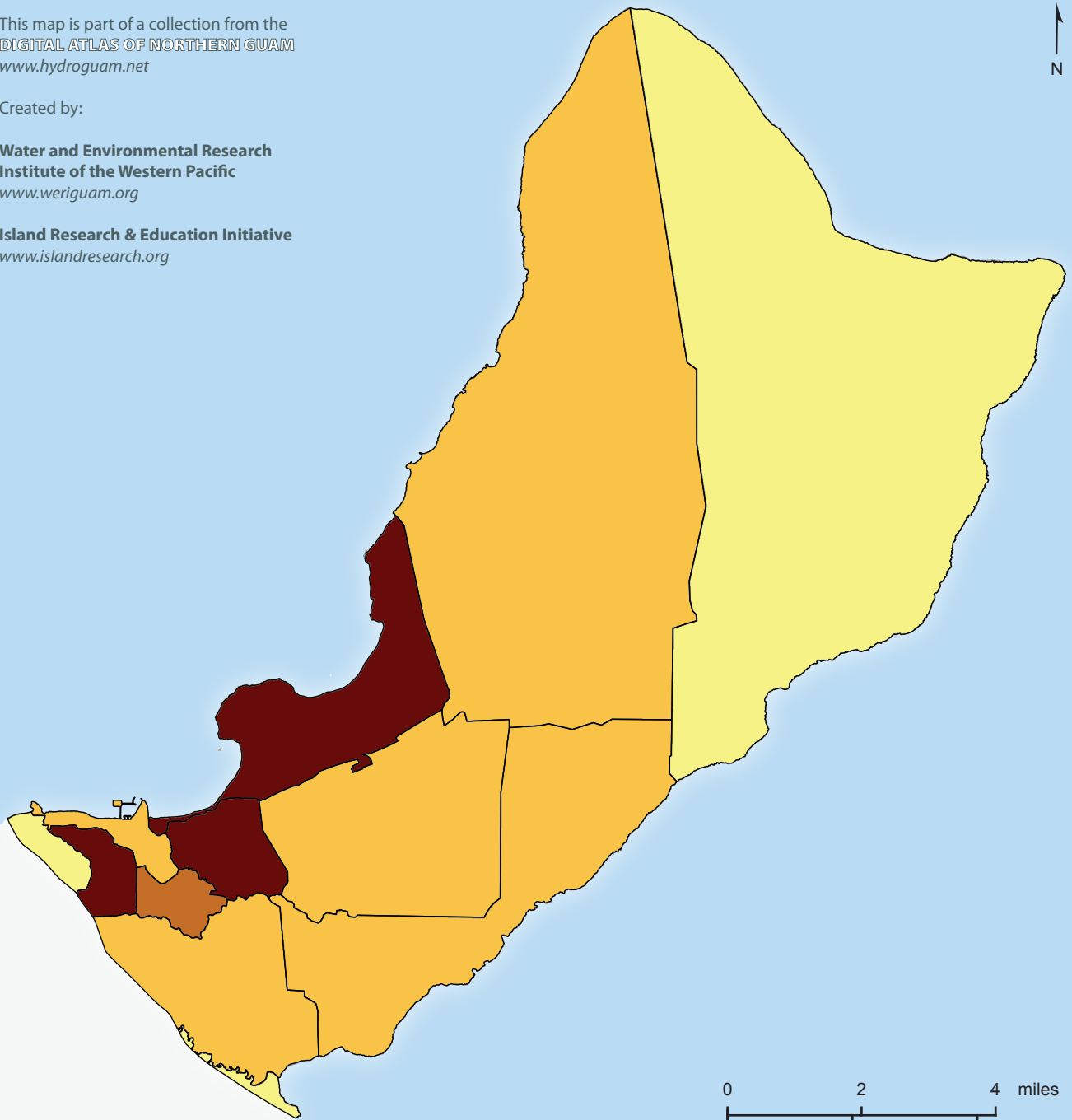
Island Research & Education Initiative
www.islandresearch.org



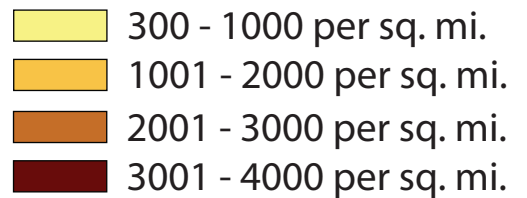
13° 35'

13° 30'

13° 25'



Population density (by municipality)



This map shows the population density in northern Guam. The geospatial file used was created by Maria Kottermair for the purposes of this atlas, based on the data collected by the 2010 U.S. Census. Population density was calculated for each municipality overall and applied to a GIS file of municipal boundaries provided by the Bureau of Statistics and Plans (BSP), Government of Guam.

